



**Jaywant Pratishthan Humgaon Sanchalit,**

**Amdar Shashikant Shinde Mahavidyalay, Medha**

**Tal- Jaoli Dist- Satara**

## **Criterion IV**

### **Infrastructure and Learning Resources**

**Key Indicator – 4.1**

**Physical Facilities**



Jaywant Pratishthan Humgaon Sanchalit,

## Amdar Shashikant Shinde Mahavidyalay, Medha

Tal- Jaoli Dist- Satara

**4.1.1 Availability of adequate infrastructure and physical facilities viz., classrooms, laboratories, ICT facilities, cultural activities, gymnasium, yoga center etc. in the institution**

Sr. No.	Content	Page Number
1.	College Building, principal cabin, and office	3-8
2.	Departments, Classrooms, and Laboratories	9-13
3.	ICT Facilities	14-17
4.	Infrastructure for Cultural Activities	18
5.	Gymnasium & Sports	19-23
6.	Yoga Facilities	24
7.	Library	25-28
8.	Other Infrastructure Facilities- Water Purifiers, Girl and boys' toilets, CCTV, Battery Backup, Disabled friendly facility, Parking, and College canteen	29-38

## 4.1.1 The institute has adequate infrastructure and physical facilities

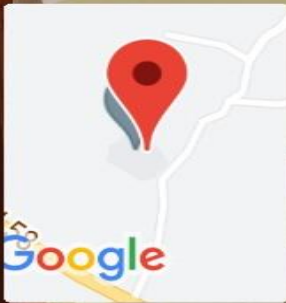
### College Building







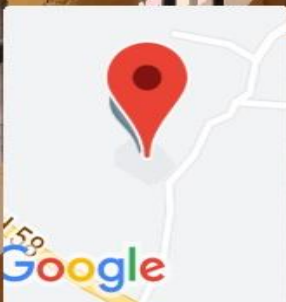
 **GPS Map Camera**



**Bibhavi, Maharashtra, India**  
QRMQ+RWX, Bibhavi, Maharashtra 415012, India  
Lat 17.786501°  
Long 73.839984°  
02/03/23 04:26 PM GMT +05:30



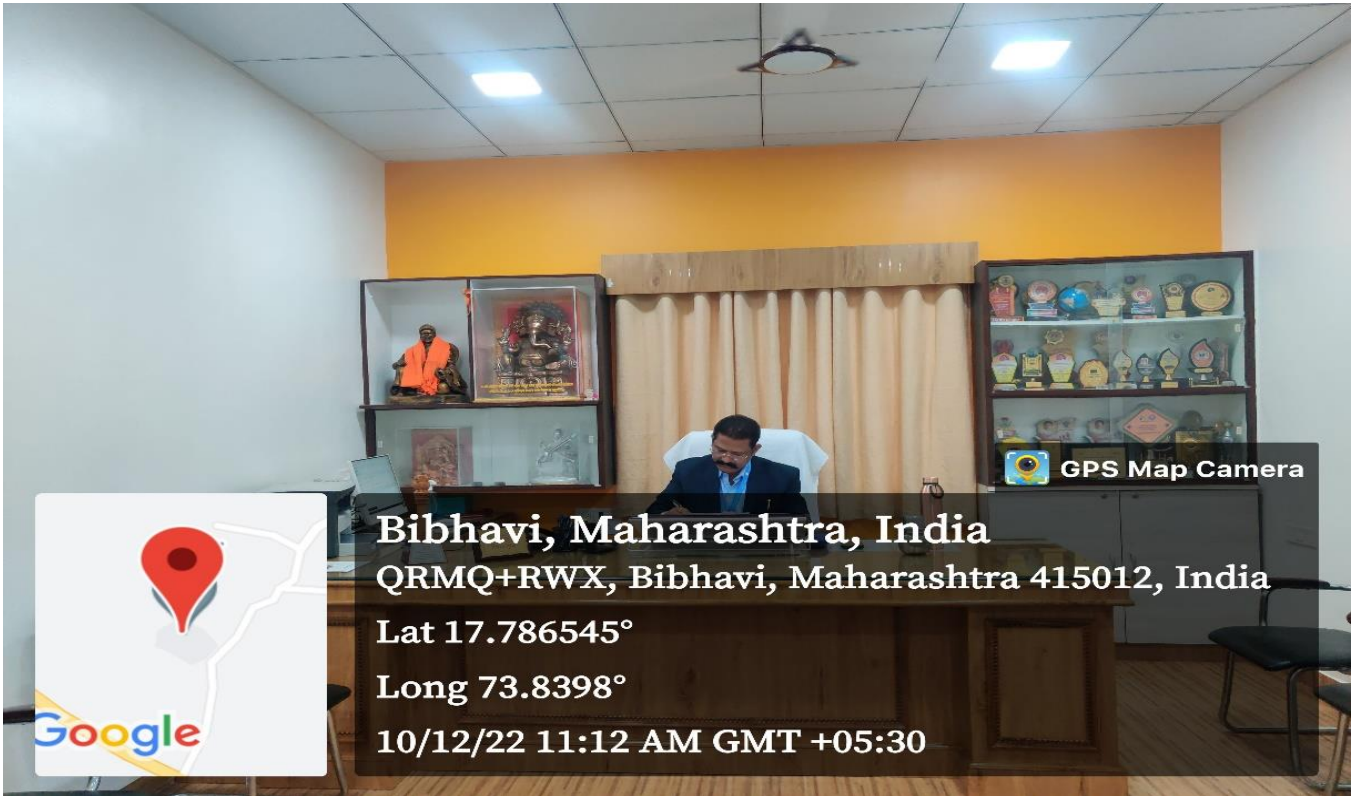
 **GPS Map Camera**



**Bibhavi, Maharashtra, India**  
QRMQ+RWX, Bibhavi, Maharashtra 415012, India  
Lat 17.786447°  
Long 73.839901°  
02/03/23 04:25 PM GMT +05:30

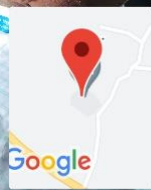
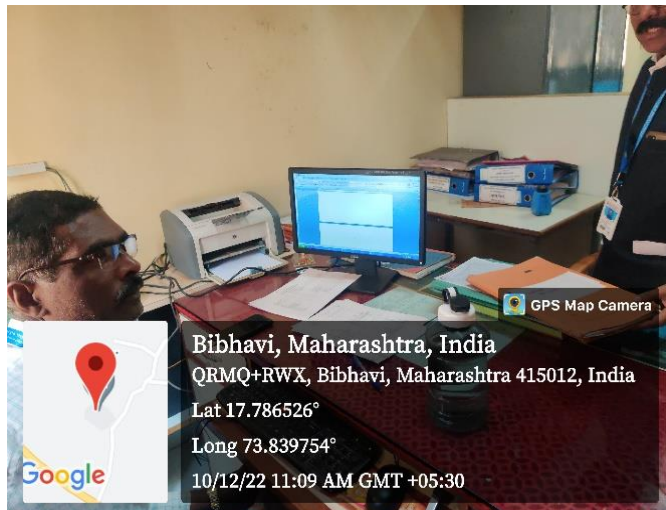
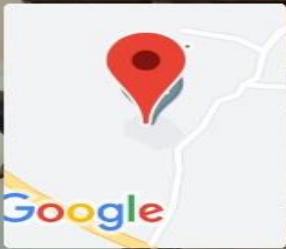
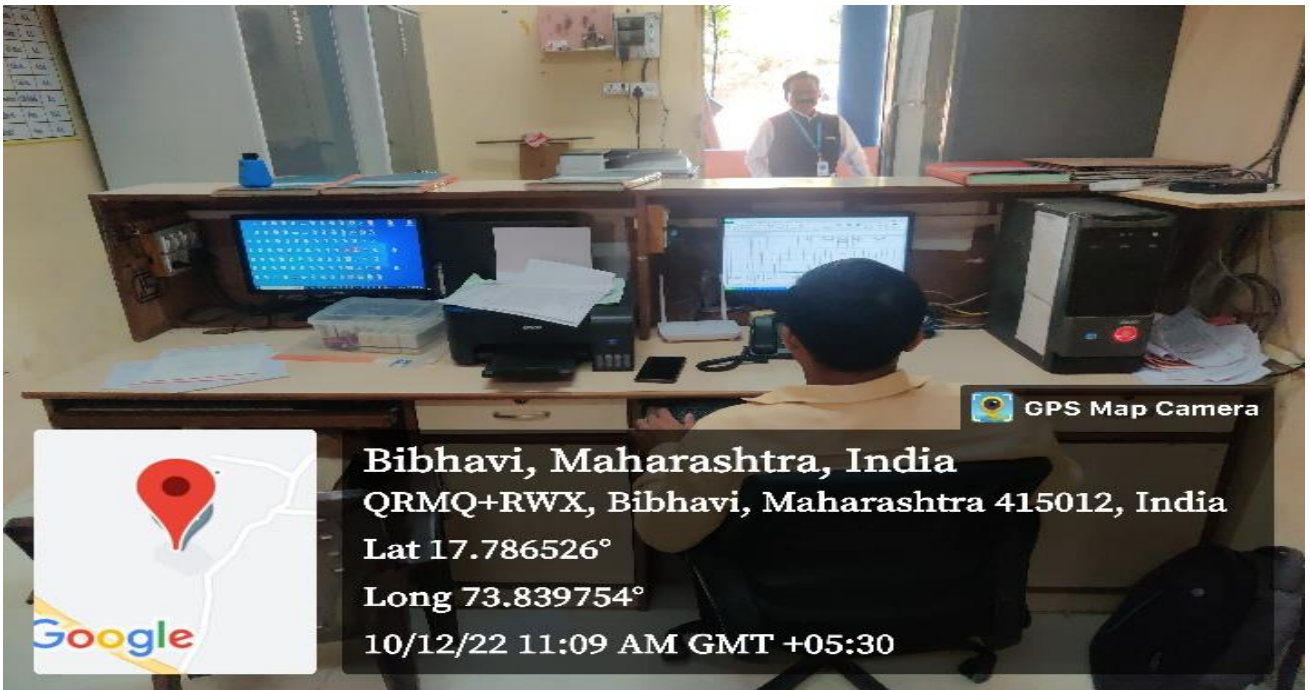
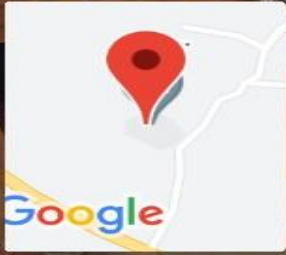


**Principal Cabin**





# Office


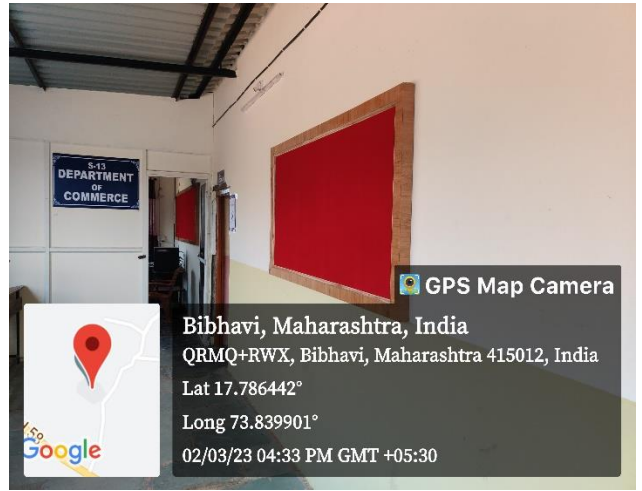
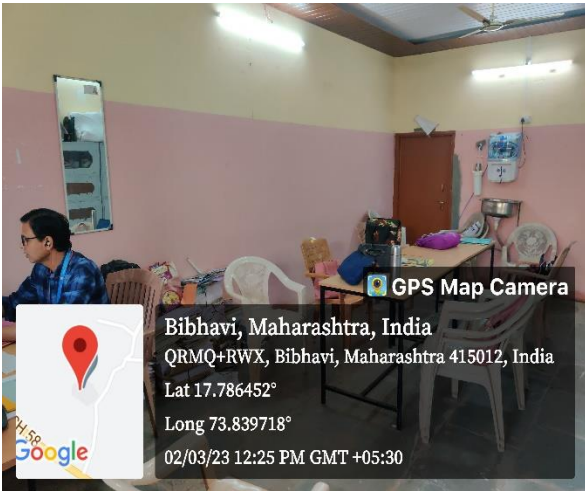









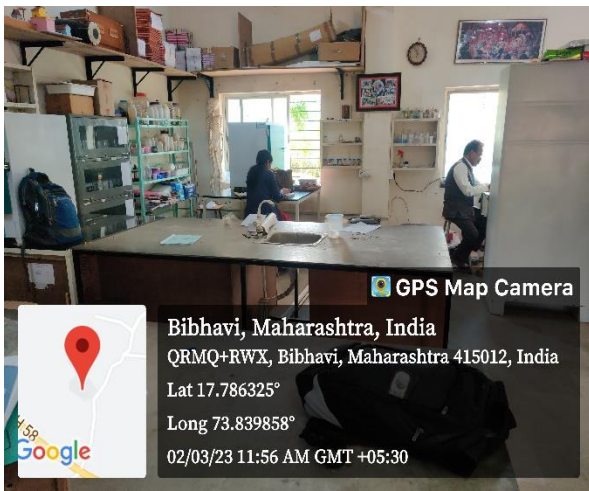
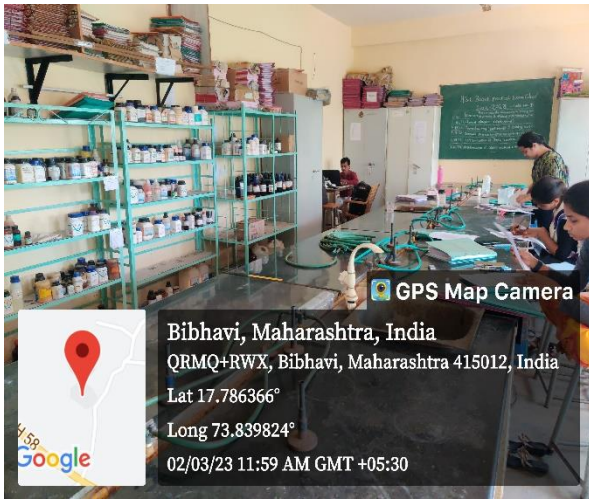
# Departments, Classrooms, and Laboratories












**ICT Facility**



**Bibhavi, Maharashtra, India**  
Bibhavi Bus Stop, Bibhavi, Maharashtra 415012, India  
Lat 17.781422°  
Long 73.844663°  
17/02/18 02:25 PM GMT +05:30

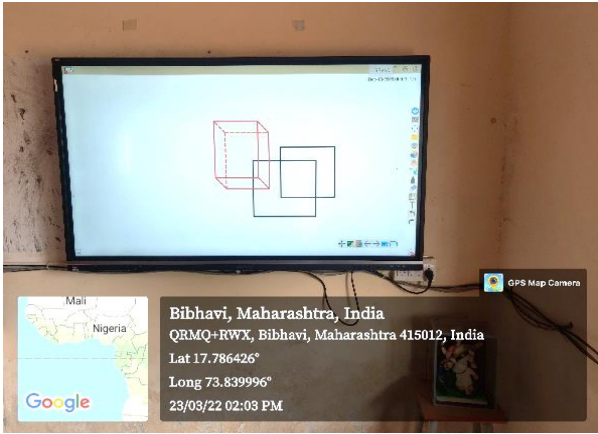
**Classroom No. F8**



**Bibhavi, Maharashtra, India**  
QRMQ+RWX, Bibhavi, Maharashtra 415012, India  
Lat 17.786504°  
Long 73.839622°  
02/03/23 02:03 PM GMT +05:30

**Jaywant Auditorium Hall**






**Smart classroom**



**LAN/Wifi Facility**


**LAN Facility**



**Room No. G11**



**Room No. G10**



**Room No. G8**



**Room No. G7**



**Room No. F8**


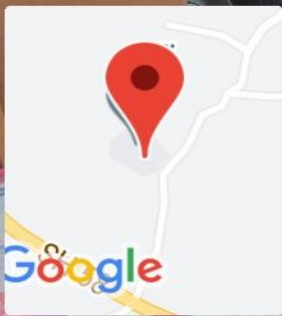


**Room No. F9**

# Computer Lab







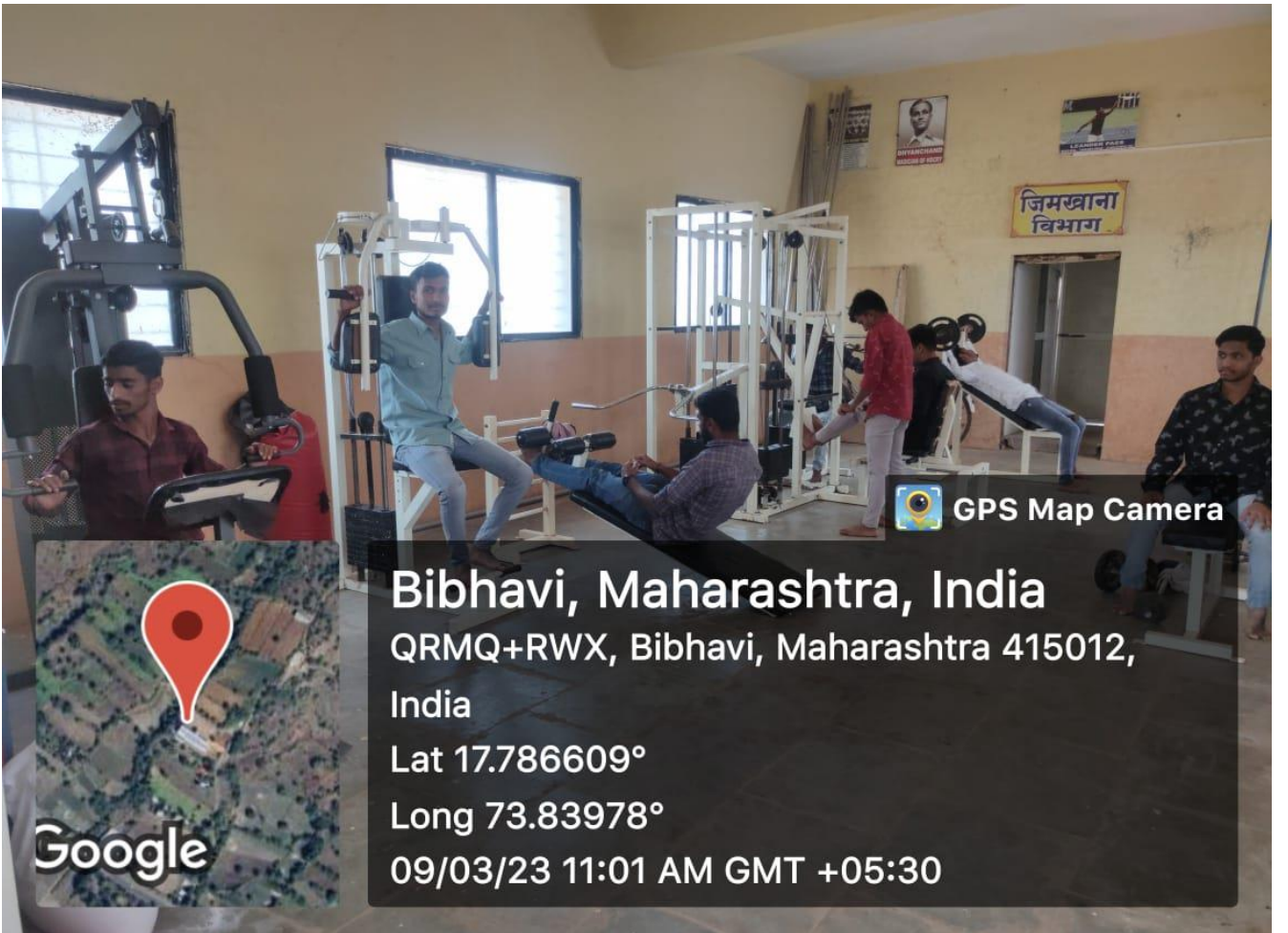
**Cultural Department**



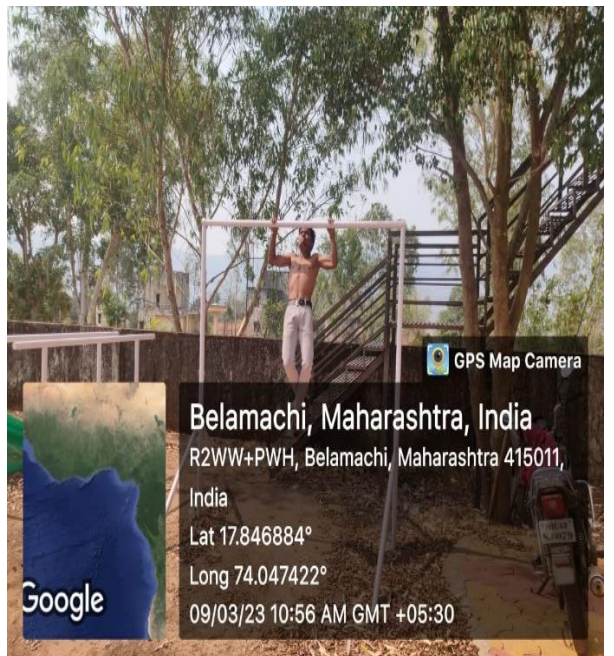
## Gymnasium and Play Ground











## Yoga Facilities





# Library

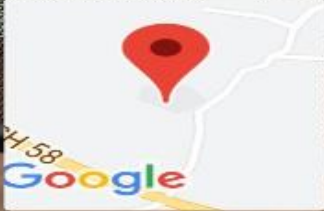


**GPS Map Camera**  
**Bibhavi, Maharashtra, India**  
QRMQ+RWX, Bibhavi, Maharashtra 415012, India  
Lat 17.786414°  
Long 73.839913°  
02/03/23 11:52 AM GMT +05:30

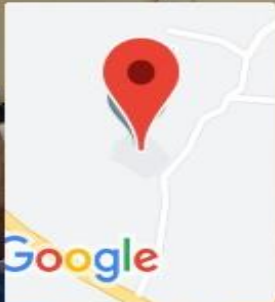
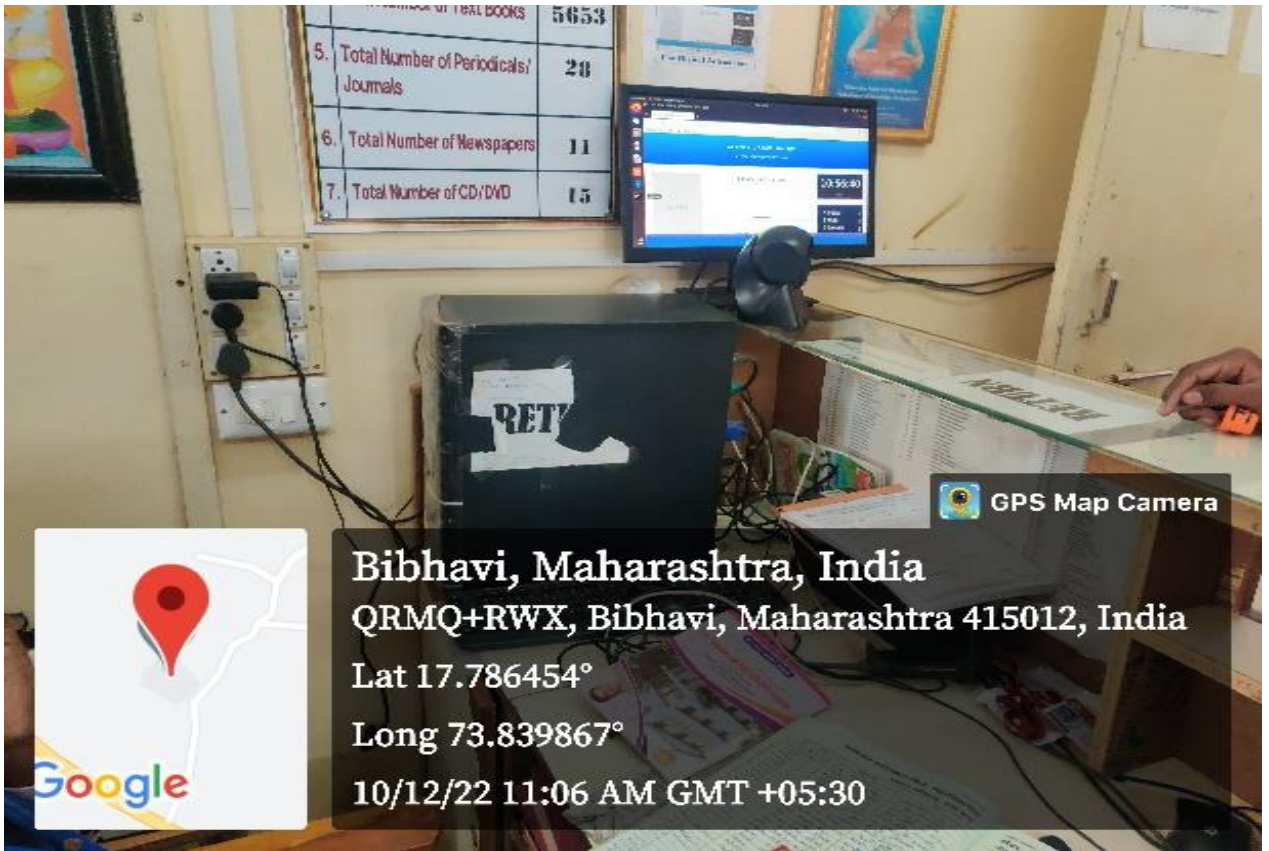


**GPS Map Camera**  
**Bibhavi, Maharashtra, India**  
QRMQ+RWX, Bibhavi, Maharashtra 415012, India  
Lat 17.786388°  
Long 73.83991°  
02/03/23 11:52 AM GMT +05:30





**GPS Map Camera**  
**Bibhavi, Maharashtra, India**  
 QRMQ+RWX, Bibhavi, Maharashtra 415012, India  
 Lat 17.786277°  
 Long 73.839797°  
 02/03/23 11:53 AM GMT +05:30

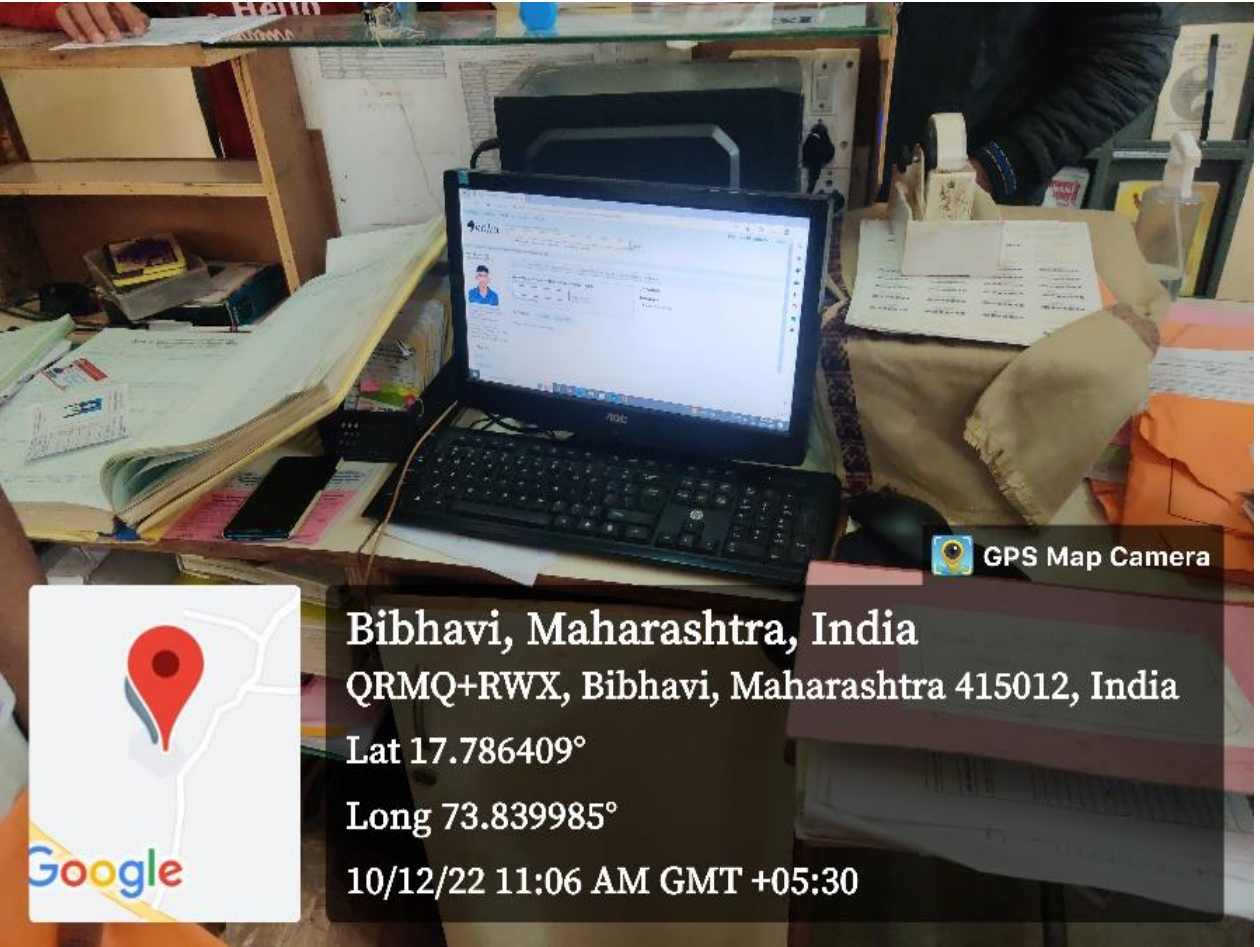
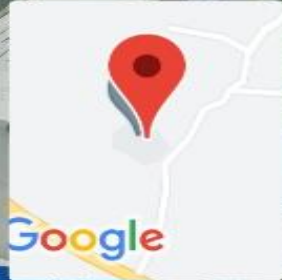


**GPS Map Camera**  
**Bibhavi, Maharashtra, India**  
 QRMQ+RWX, Bibhavi, Maharashtra 415012, India  
 Lat 17.786454°  
 Long 73.839867°  
 10/12/22 11:06 AM GMT +05:30

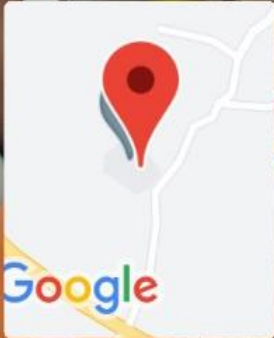




**Bibhavi, Maharashtra, India**  
QRMQ+RWX, Bibhavi, Maharashtra 415012, India  
Lat 17.786475°  
Long 73.839945°  
10/12/22 11:06 AM GMT +05:30




**Bibhavi, Maharashtra, India**  
QRMQ+RWX, Bibhavi, Maharashtra 415012, India  
Lat 17.786409°  
Long 73.839985°  
10/12/22 11:06 AM GMT +05:30

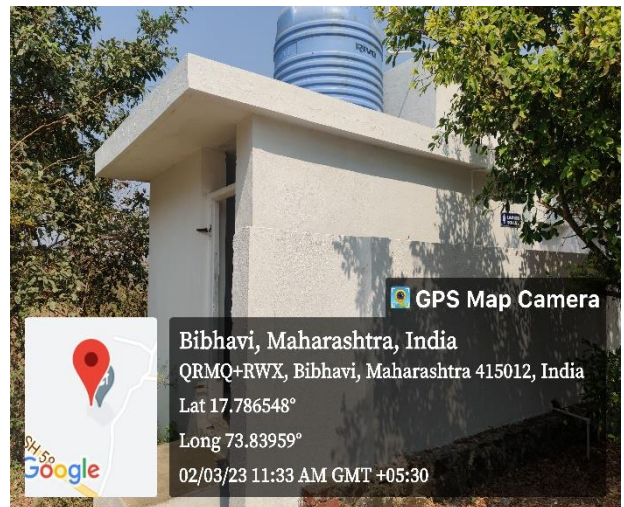
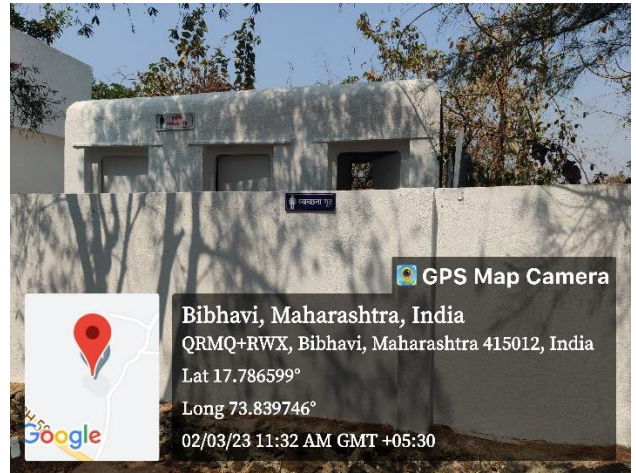




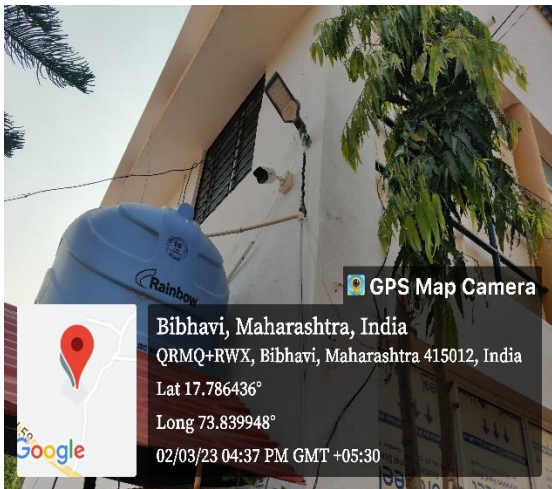
### Water Purifier Facility

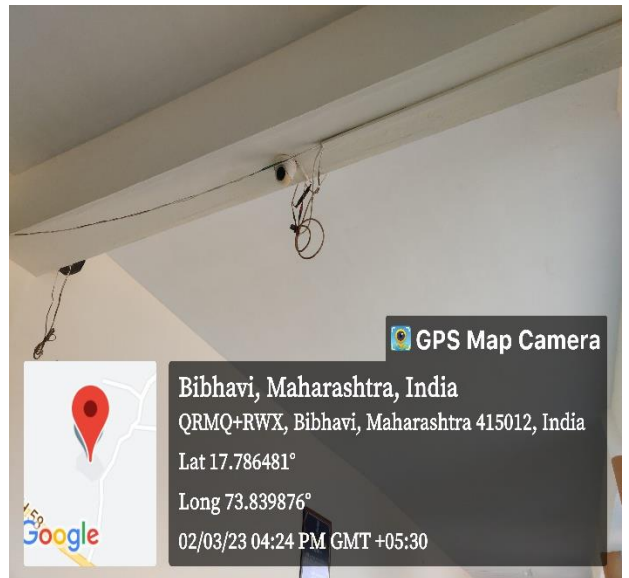
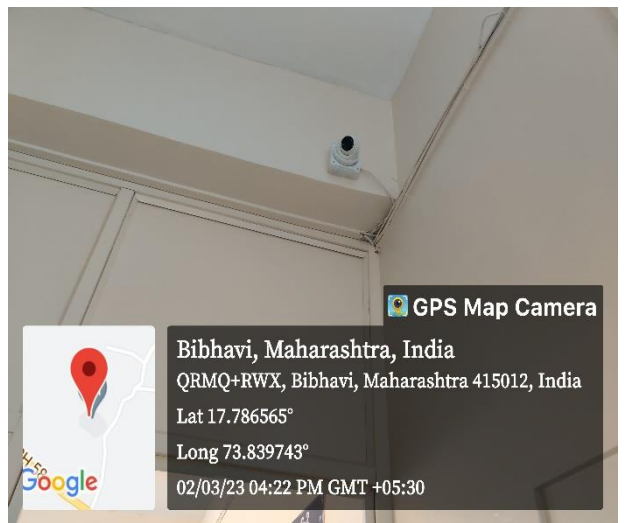
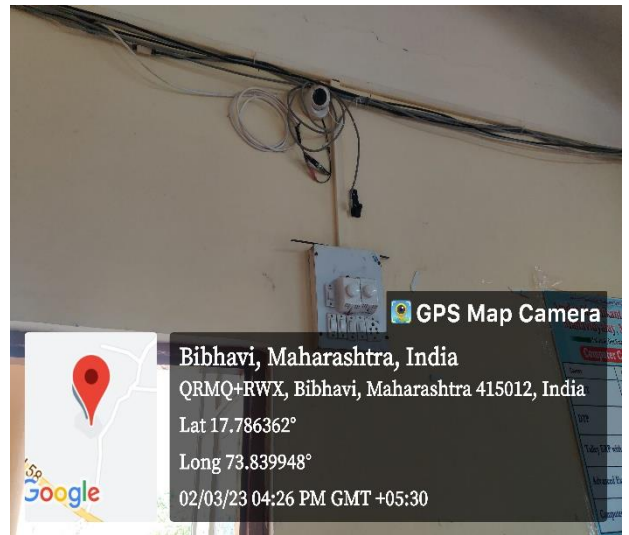


Girls and Boys Toilet

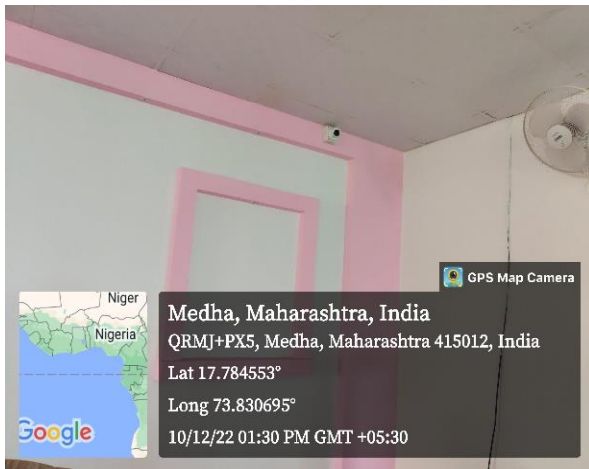




### Geotagged photos of CCTV









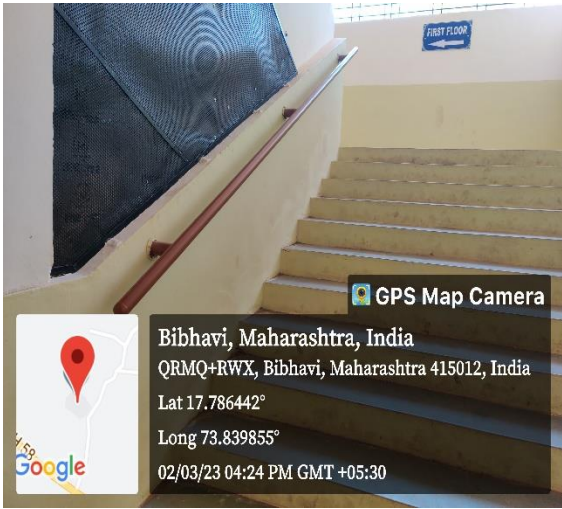




**Battery Backup Facility**

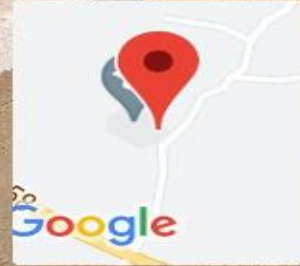


## Disabled Friendly Facility



## Two and four wheeler Parking

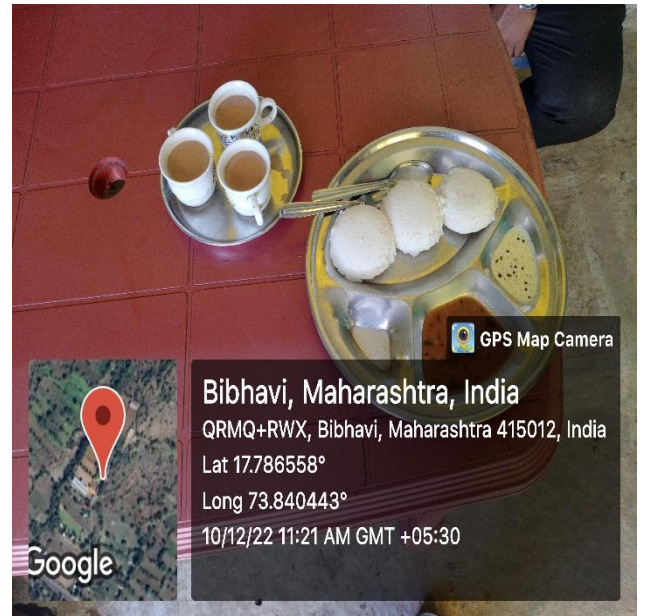





## Signage Tactile Path



# College Canteen Facility



*(Signature)*  
Principal  
Amdar Shashikant Shinde Mahavidyalay  
Medha, Tal. Jaoli, Dist. Satara